













**PROVINCIAL PLANNING AND DEVELOPMENT OFFICE**

**WATERSHEDS MAP**  
Municipality of SAN MIGUEL

**LEGEND**

-  Municipal Hall
-  Barangay Hall
-  Municipal Boundary
-  Barangay Boundary
-  Rivers and Creeks
-  National Road
-  Provincial Road
-  Municipal Road
-  Barangay Road
-  NIA Access Road
- Watersheds**
-  Inabanga River
-  Ipil River

**NOTES:**

1. Boundaries based on data used for the Comprehensive Land Use Plan (CLUP)
2. Rivers and Creeks digitized by PPDO ITS/GIS Unit from National Mapping and Resource Information Authority (NAMRIA) Topographic Map 1993 edition, scaled at 1:50,000
3. Roads from the Municipal Roads Database acquired through the CRID project
4. Watershed delineation provided by Geoplan for the Coastal Resource Management (CRM) Project
5. Topographic background generated from the Shuttle Radar Topography Mission (SRTM) Global Digital Elevation Model (GDEM) v3 1-arc-second downloaded from the United States Geological Survey (USGS) EarthExplorer website
6. This map is not authoritative, subject to ground verification, and for indicative use only

